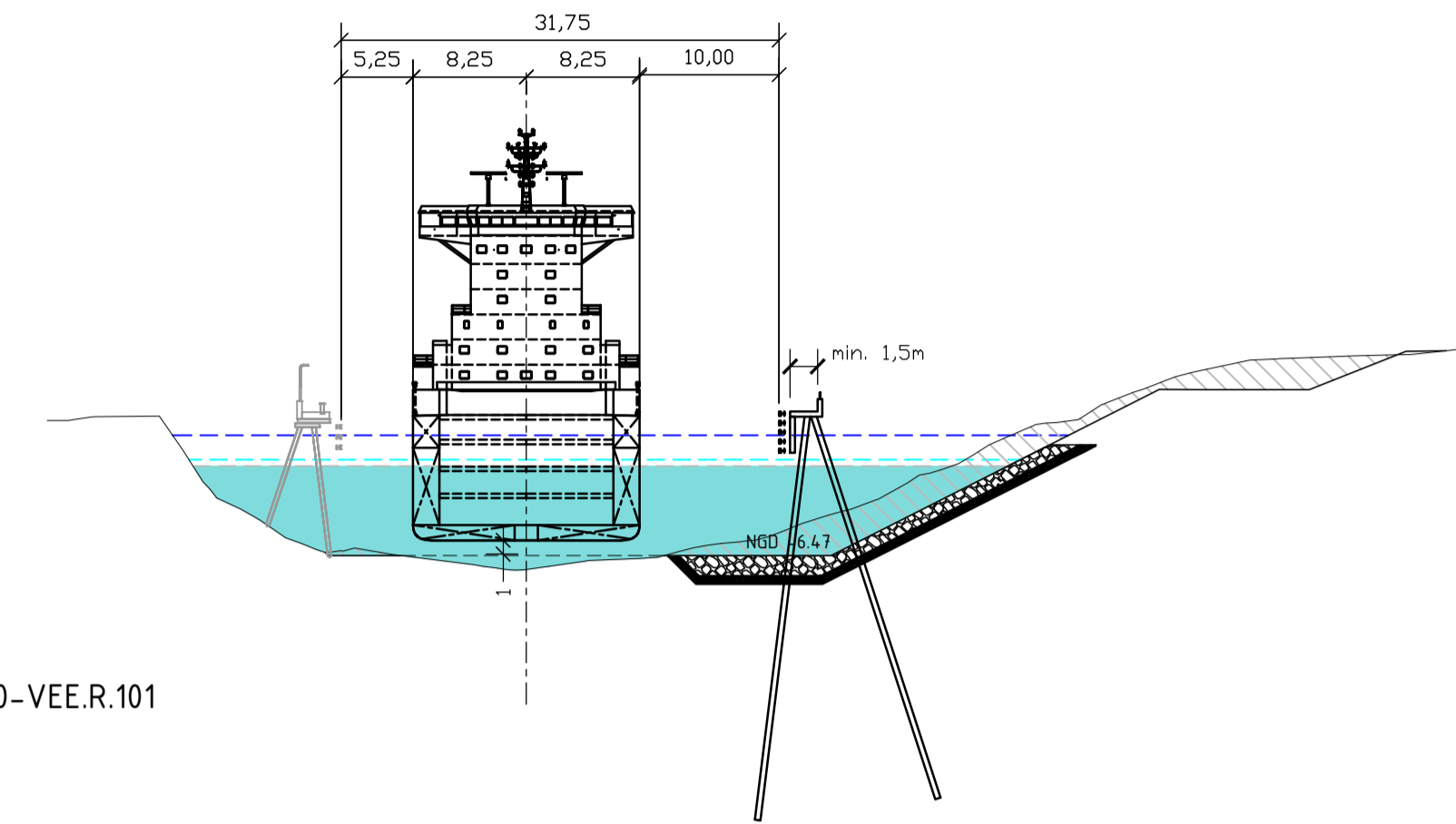
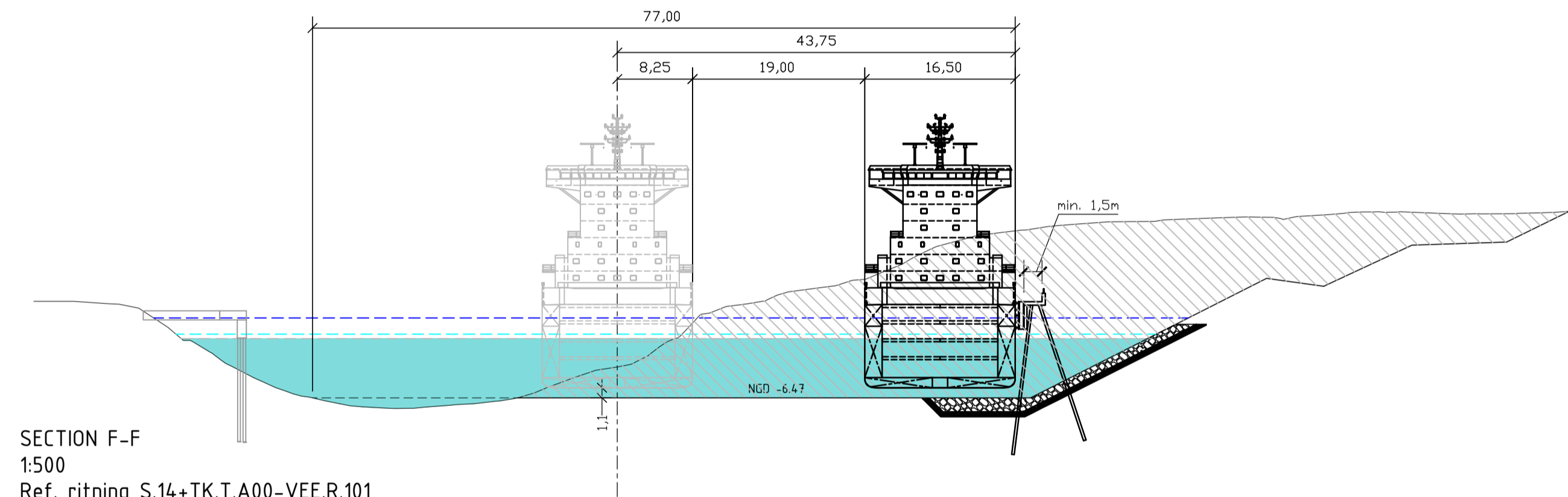


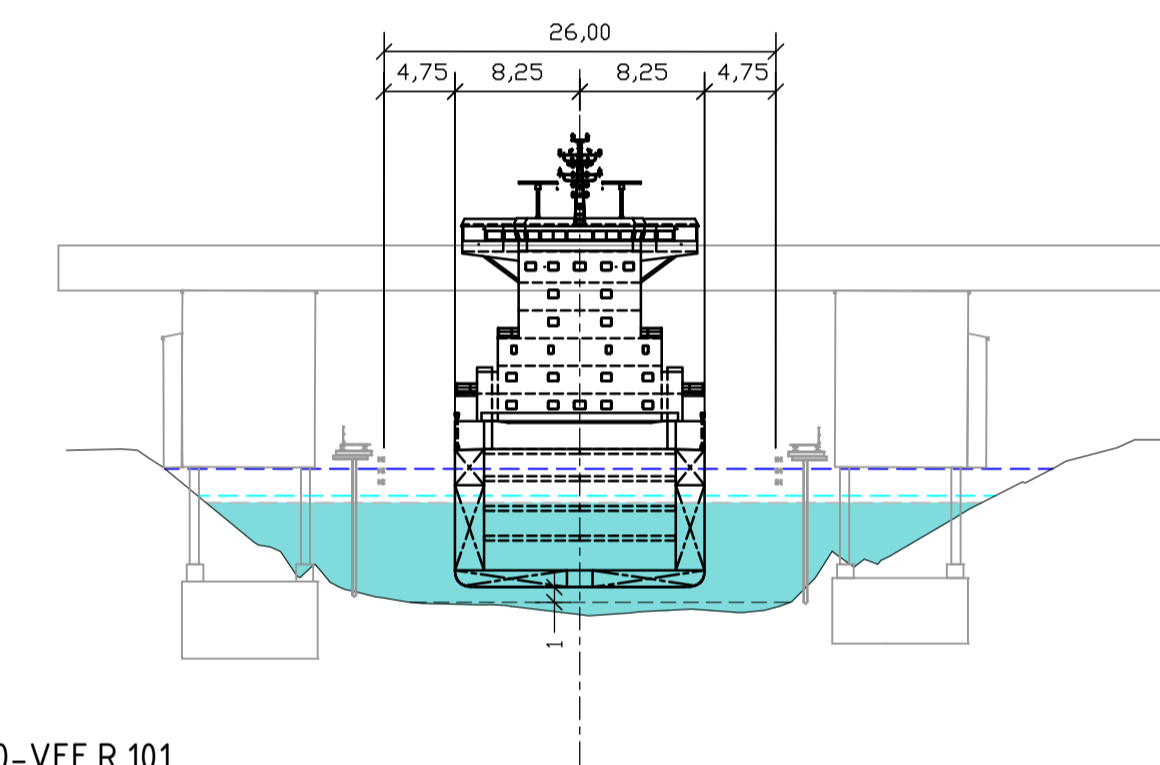
SECTION E-E
1:500
Ref. ritning S.14+TK.T.A00-VEE.R.101




SECTION H-H
1:500
Ref. ritning S.14+TK.T.A00-VEE.R.101



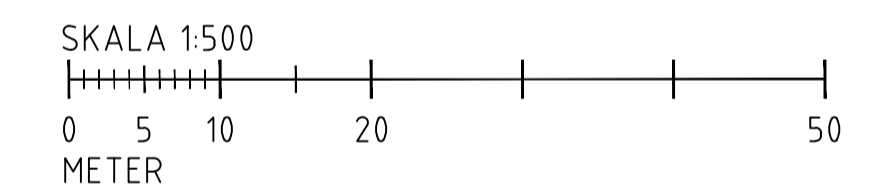
SECTION F-F
1:500
Ref. ritning S.14+TK.T.A00-VEE.R.101



SECTION I-I
1:500
Ref. ritning S.14+TK.T.A00-VEE.R.101



SECTION G-G
1:500
Ref. ritning S.14+TK.T.A00-VEE.R.101



- HVY upstream: +7.58
- Nvy upstream: +7.10
- LVY upstream: +6.53
- - - HVY downstream: +2.28
- - - Nvy downstream: +0.50
- - - LVY downstream: +0.03
- / / / Dredging
- Existing ground level
- New ground level

REV	ANT	ÄNDRINGEN AVSER	GDOK	DATUM	VV DATUM	VV DIARENUMMER
PROGRAMHANDLING						
		SLUSSAR I TROLLHÄTTE KANAL LILLA EDET T SLUSSOMRÅDE A00 ÖVERGRIPANDE				
		NY FARLED OCH SLUSS				
		WSP SVERIGE AB +46 10 722 5000 www.wsp.com 402 51 GÖTEBORG				
UPPDRAGSANSVARIG A. LAGER		UPPDRAGSNUMMER 10362412				
KONSTR J.M. RAVEN GÖTEBORG E. EPIFANIO		GRANSK E. EPIFANIO 2024-09-20		SEKTIONER KONSTRUKTIONSR XVA300		
		FORMAT A1		SKALA 1:500		
		RITNINGSR S.14+TK.T.A00-VEE.R.204		REV		